

STURGEON COUNTY, MORINVILLE, ALBERTA

ROAD BAN ORDER 1/2024

Under the authority of By-law #1419/18, the Committee hereby imposes the following road restrictions within the Sturgeon County:

All local oiled and paved roads – 75% (unless otherwise stated):

1. Boysdale Road from Twp Rd 552 to east access of Riverside Park – end of pavement
2. Cardiff Road (Township Road 554) from Range Road 252 to Range Road 250
3. Coal Mine Road (angle road) from the intersection of Twp Rd 544 and Rge Rd 252 south west to the City of St. Albert boundary
4. Excelsior Road (Township Road 560) – Hwy 28 east to Hewitt Drive (beyond Rge Rd 240)
5. Lac Ste. Anne Trail connector from Hwy 37 east to Range Road 274
6. Lamoureux Drive from Hwy 15 connectors going northeast to the Hamlet of Lamoureux for 2.0 kms
7. Old Fort Trail from Lamoureux Drive going northwest to Hwy 15
8. Pine Drive (Township Road 553) west to Pine Sands subdivision
9. Riverbend Road from Range Road 271 west through Shil Shol Estates to Range Road 273
10. Rivers Gate Subdivision access north from Sturgeon Road
11. Vista Road (Township Road 560) from Hwy 28A east to Range Road 230
12. Range Road 223 (Fort Augustus subdivision Access) from Lamoureux Drive north to Boysdale Road
13. Range Road 223 from Boysdale Road north to Hu Haven and Riverside Park subdivisions
14. Range Road 230 from Hwy 643 north to Sturgeon Valley Estates subdivision
15. Range Road 230 from Vista Road (Township Road 560) to north access of Casa Vista subdivision
16. Range Road 242 from Township Road 554 south to the southerly entrance of Namao Ridge
17. Range Road 245 from 195 Avenue north to Glenview Acres subdivision
18. Range Road 261/Silver Chief Drive from Meadowview Drive north to Silver Chief subdivision
19. Range Road 261 from Township Road 540A north approximately .24km to end of pavement
20. Range Road 261A from Meadowview Drive going north onto Township Road 540A and Range Road 262
21. Range Road 262 from Township Road 540 north to the Fairhaven Riverview Dr access road
22. Range Road 271 from Hwy 37 south to Riverbend Road
23. Range Road 275 from Hwy 37 south to Township Road 544
24. Range Road 280 from Township Road 544 north to Calahoo Meats
25. Township Road 540A from Range Road 261/Silver Chief Drive east to Range Road 261
26. Township Road 542A from Sturgeon Road south to View Drive
27. Township Road 544 from Range Road 280 west to Hwy 779
28. Township Road 544 from Hwy 779 west to Range Road 11
29. Township Road 544A from Starkey Road/Rge Rd 251 east to Rge Rd 250
30. Township Road 552 (Carbondale Road) from Hwy 28 going west through the Hamlet of Carbondale to approximately 200m west of the railway crossing
31. Township Road 554 from Hwy 28 east to Namao Ridge, Sturgeon View Estates and Grandview Heights subdivisions
32. Township Road 554 from Hwy 825 east to Hu Haven subdivision
33. Township Road 564 from Hwy 28 east to Range Road 231
34. ALL oiled and paved residential subdivisions & hamlets – 75%

Road Bans at 50%

35. Range Road 231 from Township Road 564 north to Gibbonslea subdivision **50%**
36. Range Road 251 from Township Road 552 north to Township Road 554 and north to the Railway Crossing on Range Road 251 **50%**

Road Bans at 90%

37. Hwy 37 South Service Road west of Hwy 2 –from east entrance of service station to access Terrault Estates subdivision – **90%**

No Trucks Allowed

38. Range Road 251 from approximately 350m north of Twp Rd 554 to approximately 1.6km south of Hwy 642 (to the landfill)

This order shall take effect on Friday March 15, 2024, at 7:00 a.m. and shall remain in force until road conditions permit removal.



CAO – Chief Administrative Officer






Ist_ROAD_BAN_ORDER_1_2024

Final Audit Report

2024-03-13

Created:	2024-03-13
By:	Jill Szaroz (jszaroz@sturgeoncounty.ca)
Status:	Signed
Transaction ID:	CBJCHBCAABAARY65RGsGDitE0zA6PyQ0Sl1xE1mbqm6T

"Ist_ROAD_BAN_ORDER_1_2024" History

-  Document created by Jill Szaroz (jszaroz@sturgeoncounty.ca)
2024-03-13 - 8:03:38 PM GMT
-  Document emailed to Reegan McCullough (rmccullough@sturgeoncounty.ca) for signature
2024-03-13 - 8:03:54 PM GMT
-  Email viewed by Reegan McCullough (rmccullough@sturgeoncounty.ca)
2024-03-13 - 8:12:33 PM GMT
-  Document e-signed by Reegan McCullough (rmccullough@sturgeoncounty.ca)
Signature Date: 2024-03-13 - 8:12:53 PM GMT - Time Source: server
-  Agreement completed.
2024-03-13 - 8:12:53 PM GMT